

FOUND AL. CAP
LS 5910

FOUND AL. CAP
LS 5910

FOUND AL. CAP
LS 15262

N89°32'49"E, 2634.53'

N89°39'24"E, 2657.09'

N0°24'11"W, 2643.32'

N0°15'01"W, 2639.29'

N0°27'37"E, 2630.46'

SET AL. CAP
LS 4828

SET AL. CAP
LS 4828

FOUND 1/2" IRON PIPE

N89°27'30"E, 2627.49'

N89°27'30"E, 2624.51'

N0°24'11"W, 2643.32'

N0°15'01"W, 2646.72'

N0°09'44"W, 2650.12'

N89°31'56"E, 2620.42'

N89°31'56"E, 2620.42'



FOUND AL. CAP
PELS 13349


SET
LS 4828

FOUND AL. CAP
LS 15262

SECTION 32, T.14N., R.61W., 6TH PM, LARAMIE COUNTY, WY.

LEGEND

-  FOUND CORNER MONUMENT.
-  SET CORNER MONUMENT THIS SURVEY.



SCALE 1" = 1,000'



REC #: 816105
 RECORDED 7/29/2021 AT 12:09 PM BK# 2746 PG# 3124
 Debra K. Lee, CLERK OF LARAMIE COUNTY, WY PAGE 2 OF 2